

SURVEY UNIT,

MINISTRY OF HOUSING AND ENVIRONMENT
 Ameenee Magu, Maafannu, Male', 20392, Maldives.
 Office (PABX): +(960) 3004300, Fax: +(960) 3004301
 Email: survey@mhe.gov.mv
 Web: www.mhe.gov.mv



CONTROL POINT DETAILS	Station Number PSM5187
Coordinate Information	
Geodetic	Grid
WGS 84	UTM Zone 43
Lat: 4°05'46.190768"N	E: 250,469.78
Long: 72°45'08.658010"E	N: 453,106.68
Ellp Height: -82.13 m	Orth Height: +1.886 MSL
Date: 29 February 2012	

Monument description & method of survey:

- Monument Type A with reference to rural area used as mentioned in the guide line.
- Control stations were fixed using primary closed loop traverse around the island.
- 3 permanently marked station were fixed by GPS

General site condition & access:

Station was fixed in open areas with minimum amount of vegetation and obstacles.

Owner:

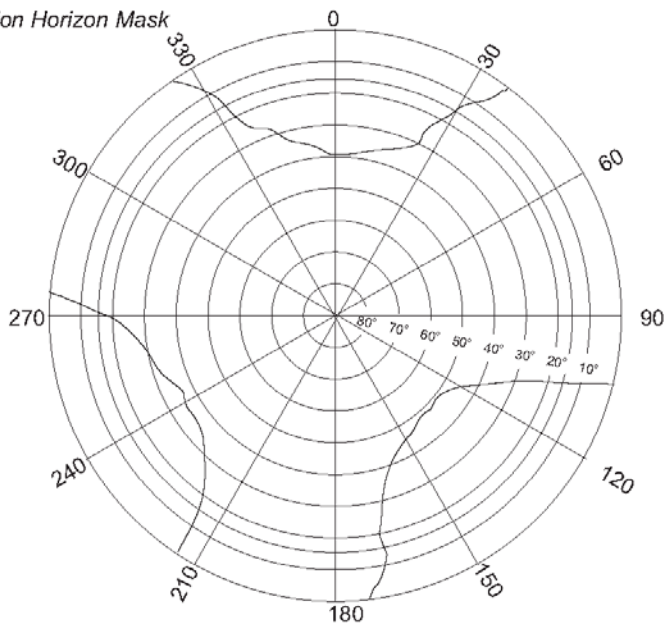


SITE INFORMATION

Station Number

PSM 5187

Station Horizon Mask

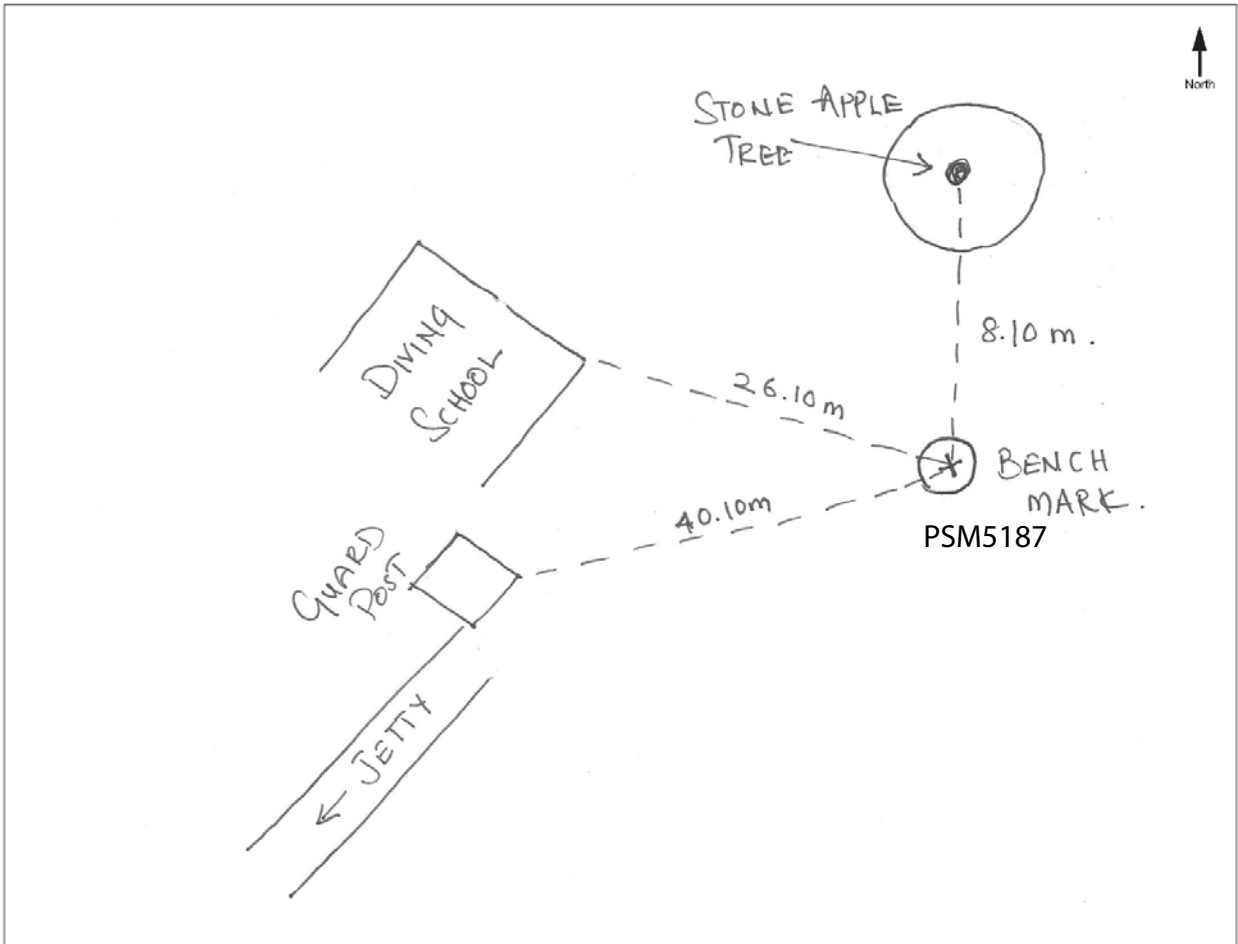
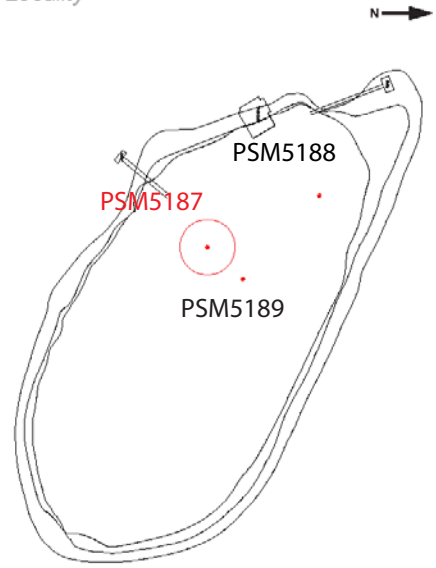


Height above Marker that horizon was mapped from 1.5 m

Magnetic Declination -----
 Declination applied to this figure?
 Yes No



Locality



Sketched by: Hussain Thasmeen

Scale: Not to scale

Date: 29 Feb 2012

SURVEY UNIT,

MINISTRY OF HOUSING AND ENVIRONMENT
Ameenee Magu, Maafannu, Male', 20392, Maldives.
Office (PABX): +(960) 3004300, Fax: +(960) 3004301
Email: survey@mhe.gov.mv
Web: www.mhe.gov.mv



CONTROL POINT DETAILS	Station Number PSM5188
Coordinate Information	
Geodetic	Grid
WGS 84	UTM Zone 43
Lat: 4°05'48.794"N	E: 250432.7995
Long: 72°45'07.444"E	N: 453186.2934
Ellp Height: -86.064 m	Orth Height: 1.638 m MSL
Date: 29 February 2012	

Monument description & method of survey:

- Monument Type A with reference to rural area used as mentioned in the guide line.
- Control stations were fixed using primary closed loop traverse around the island.
- 3 permanently marked station were fixed by GPS

General site condition & access:

Station was fixed in open areas with minimum amount of vegetation and obstacles.

Owner:

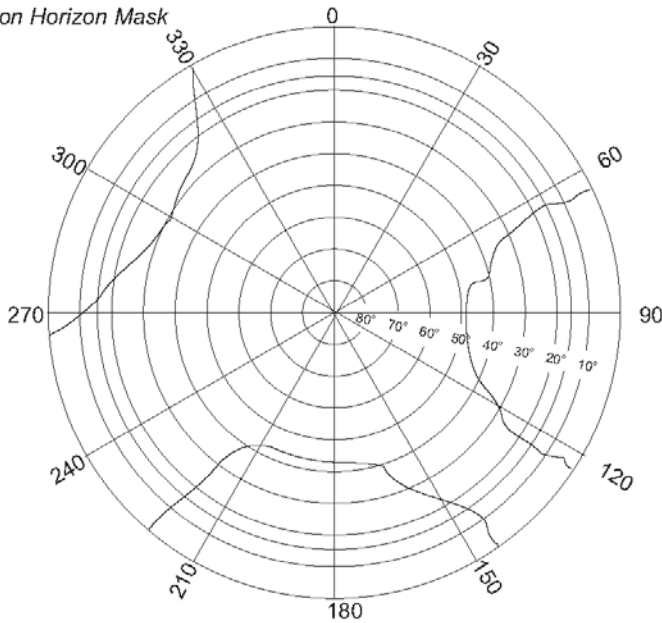


SITE INFORMATION

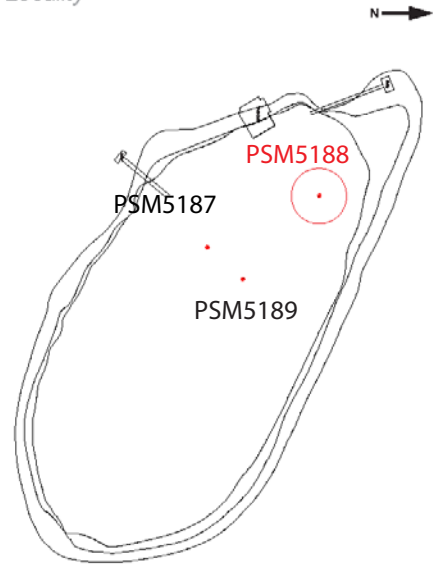
Station Number

PSM 5188

Station Horizon Mask

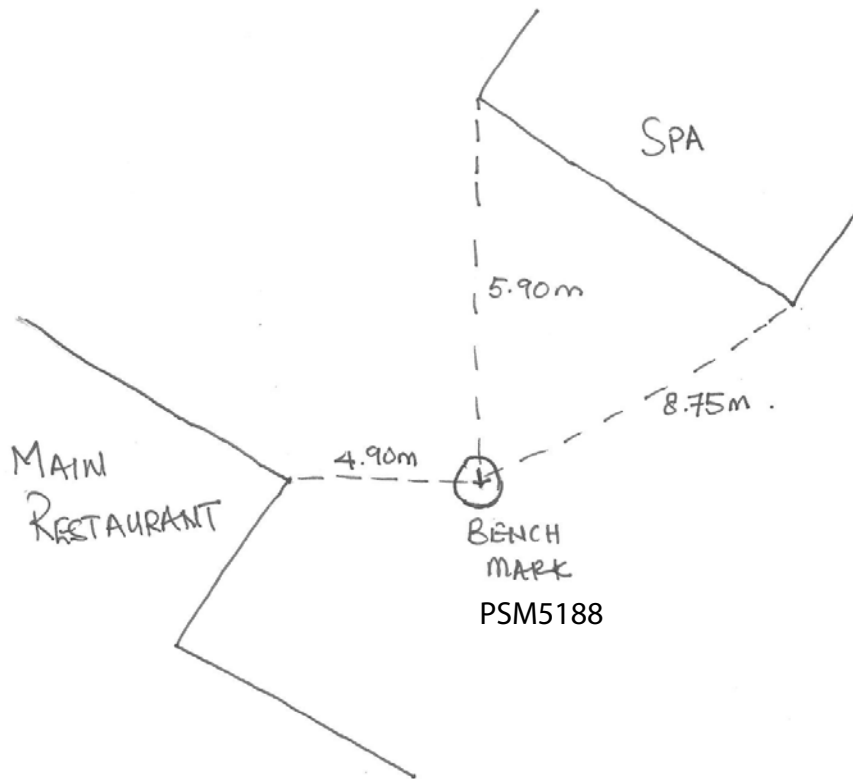


Locality



Height above Marker that horizon was mapped from 1.5 m

Magnetic Declination -----
Declination applied to this figure?
 Yes No



Sketched by: Hussain Thasmeen

Scale: Not to scale

Date: 29 Feb 2012

SURVEY UNIT,

MINISTRY OF HOUSING AND ENVIRONMENT
Ameenee Magu, Maafannu, Male', 20392, Maldives.
Office (PABX): +(960) 3004300, Fax: +(960) 3004301
Email: survey@mhe.gov.mv
Web: www.mhe.gov.mv



CONTROL POINT DETAILS	Station Number PSM5189
Coordinate Information	
Geodetic	Grid
WGS 84	UTM Zone 43
Lat: 4°05'46.884"N	E: 250492.2276
Long: 72°45'09.377"E	N: 453127.0590
Ellp Height: -87.053 m	Orth Height: 1.850 m MSL
Date: 29 February 2012	

Monument description & method of survey:

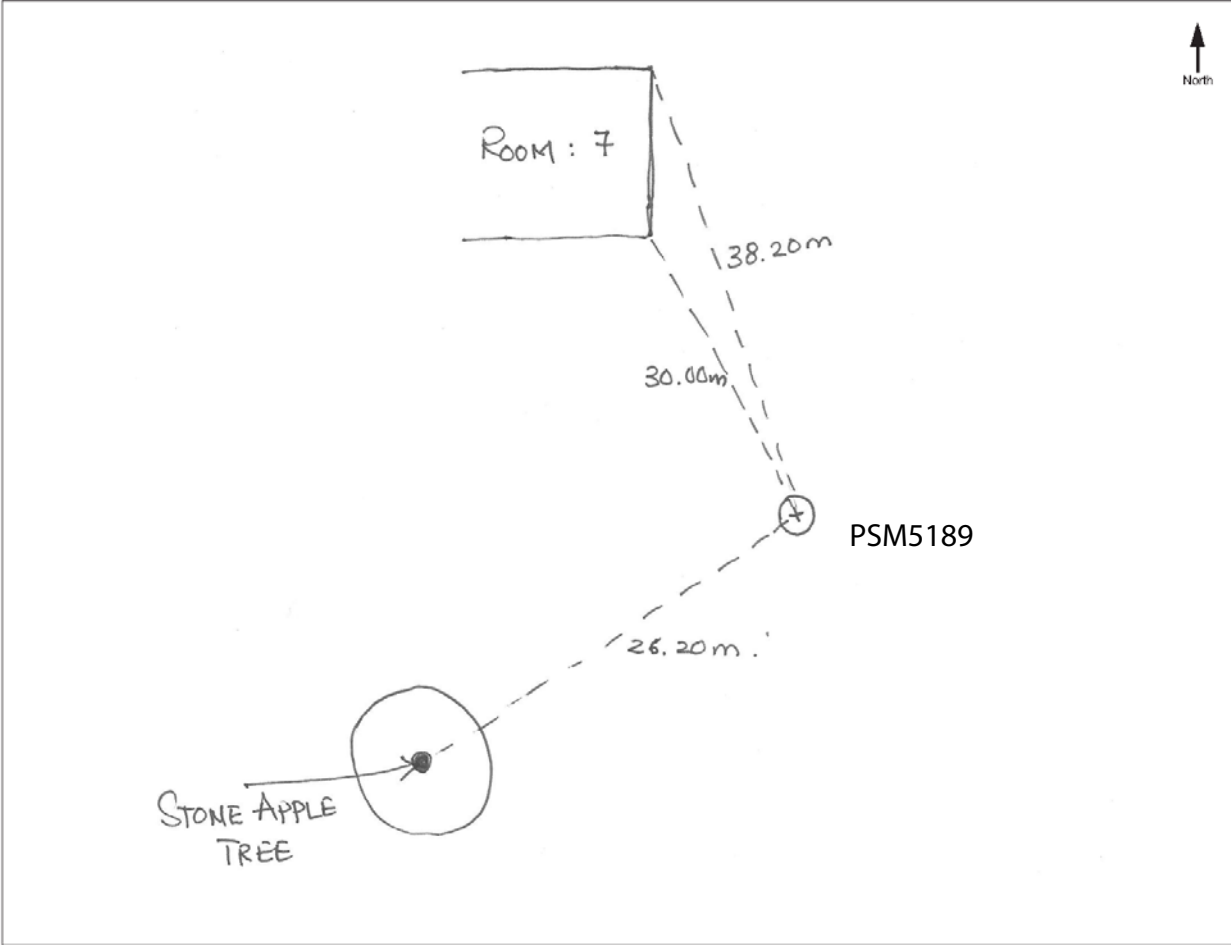
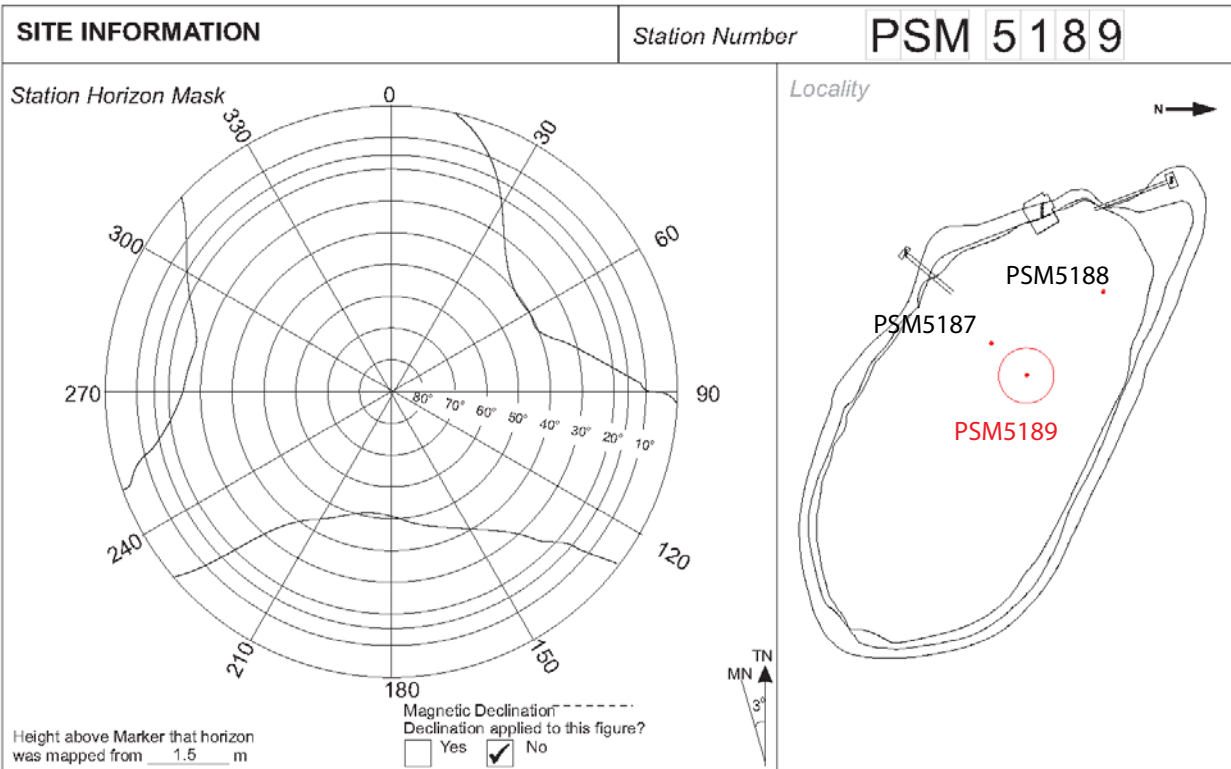
- Monument Type A with reference to rural area used as mentioned in the guide line.
- Control stations were fixed using primary closed loop traverse around the island.
- 3 permanently marked station were fixed by GPS

General site condition & access:

Station was fixed in open areas with minimum amount of vegetation and obstacles.

Owner:





Sketched by: Hussain Thasmeen
Scale: Not to scale
Date: 29 Feb 2012